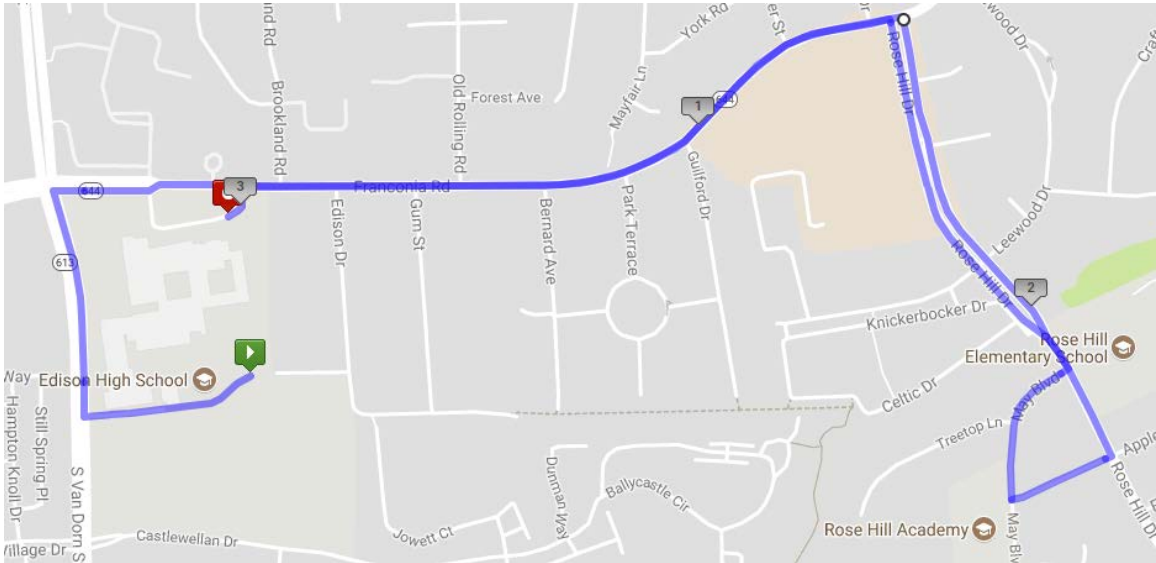


Kingstowne Striders Edison High School Route Options

Meet at the South East corner parking lot where you can see the track and ball fields

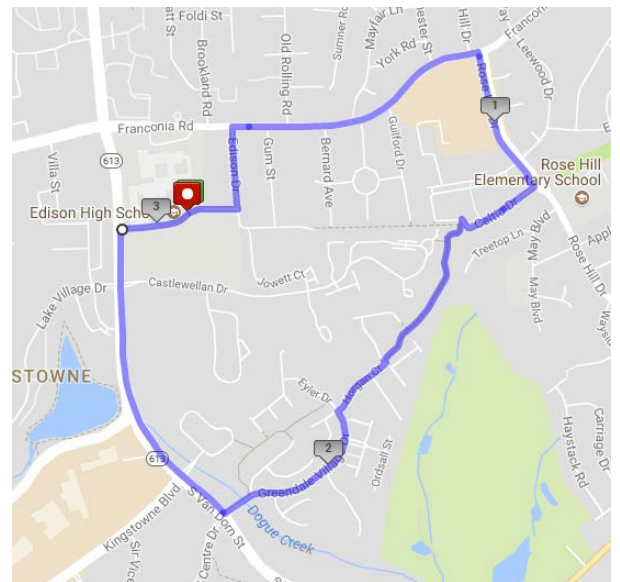
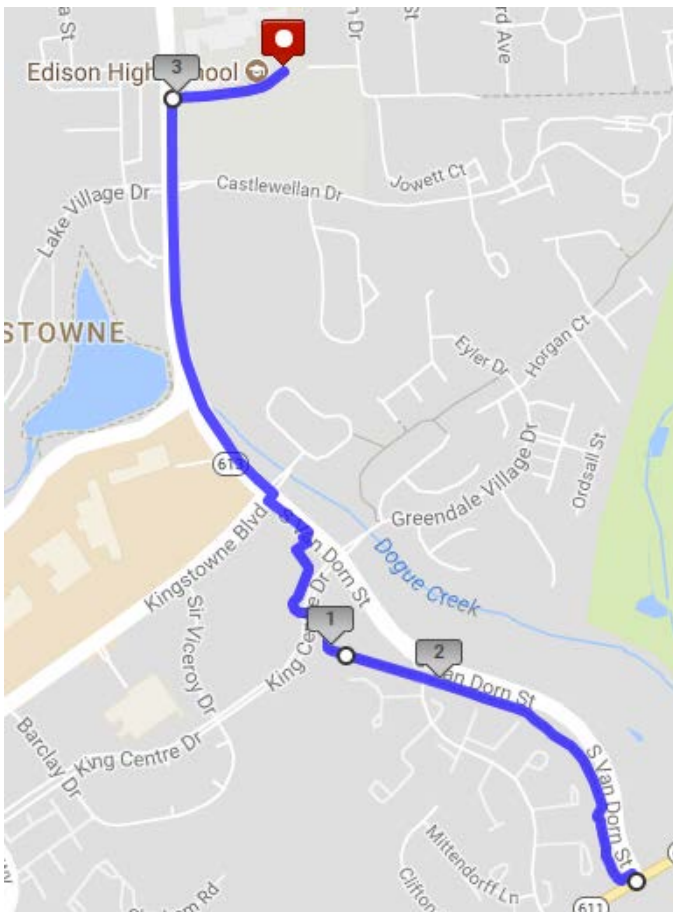
3 Mile Route Options

Route A (below): From high school parking lot turn right on Van Dorn & right on Franconia Rd (immediate right on Franconia = 2.5 miles instead of 3.0). Turn right onto Rose Hill, right onto May Blvd, left onto Apple Tree, left onto Rose Hill, left on Franconia, circle around to parking lot to hit 3.0 miles.



Route B (left): Head south on Van Dorn Street and take the Van Dorn side path off King Center. U-Turn at Telegraph Road and head back to Edison.

Route C (below): Right on Franconia, left on Rose Hill, Celtic through apartment to Power Line Trail. At trail end right on Greendale Village turn right and go up Van Dorn (5 milers head on) to Edison.



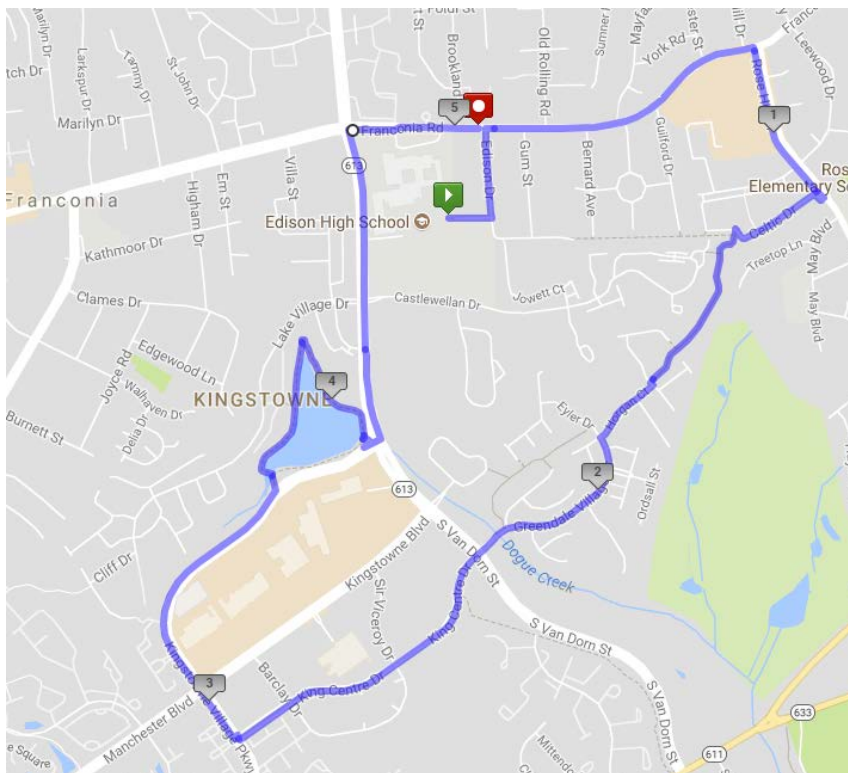
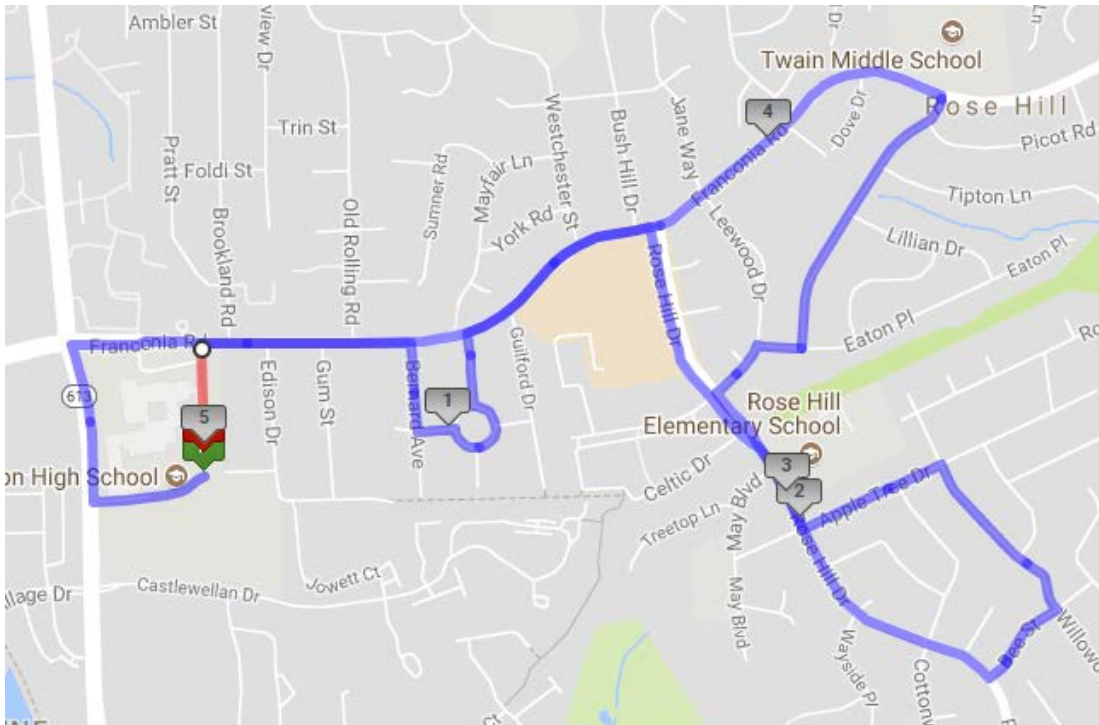
Kingstowne Striders Edison High School Route Options

Meet at the South East corner parking lot where you can see the track and ball fields

5 Mile Route Options

Route A: From high school parking lot turn right on Van Dorn & right on Franconia Rd, right onto Bernard Ave (flamingos), left onto Edgewood, enter the traffic circle and exit the traffic circle onto Park Terrace. Right onto Franconia, right onto Rose Hill, left onto Bee St, left onto Willowood, left onto Apple Tree, return to Rose Hill.

Right onto Leewood, right onto Eaton Pl, left onto Craft, left onto Franconia Rd and return to Edison.



Route B (left): Right on Franconia, left on Rose Hill, Celtic through apartment to Power Line Trail. At trail end right on Greendale Village, cross Van Dorn and continue on King Center. Left on Kingstowne Village Pkwy, turn left on path that goes around Kingstowne Lake, (10 milers head on) head back up Van Dorn and return to Edison.

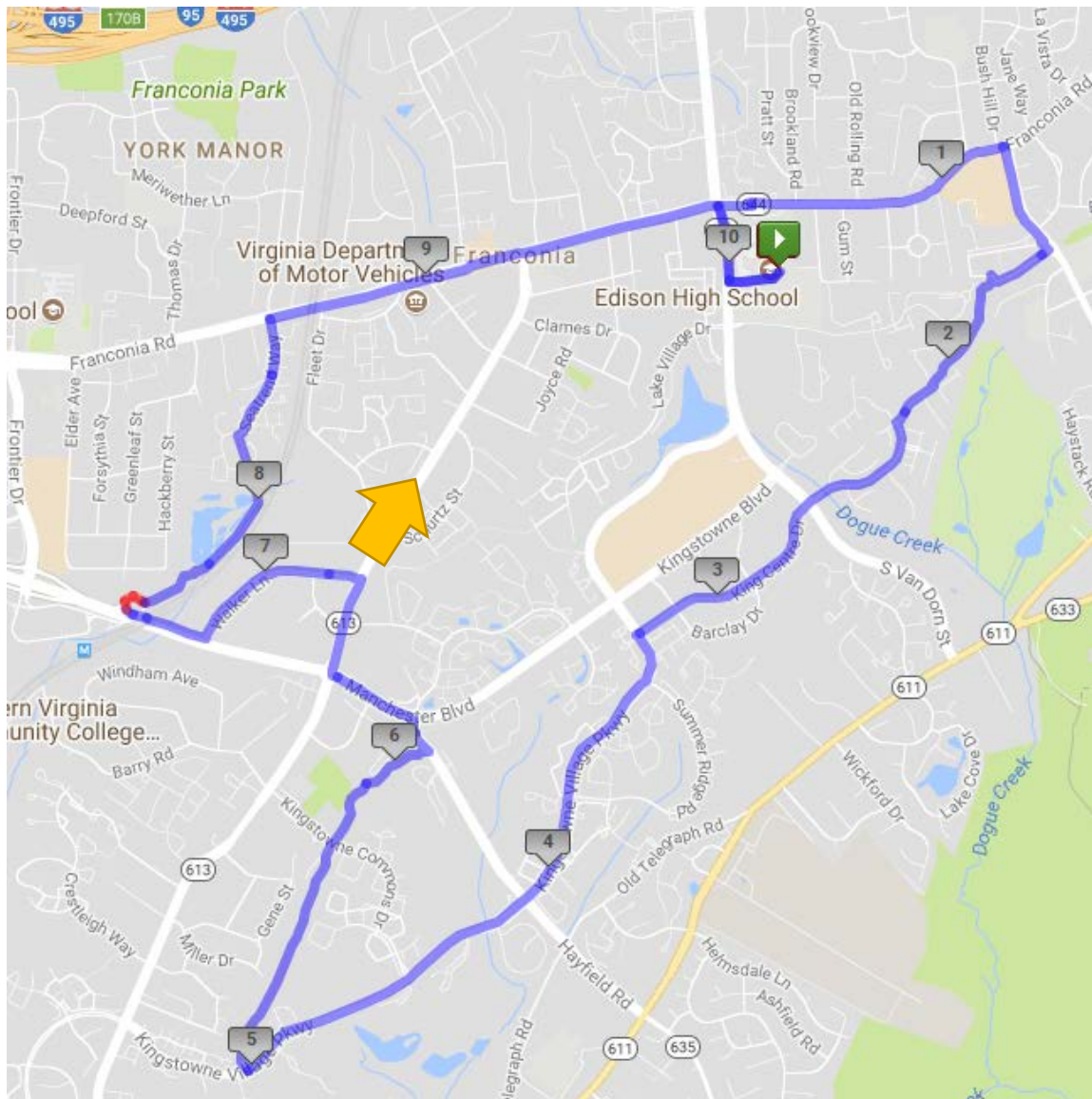
Kingstowne Striders Edison High School Route Options

Meet at the South East corner parking lot where you can see the track and ball fields

10 Mile Route Option

Right on Franconia, left on Rose Hill, Celtic through apartment to Power Line Trail. At trail end right on Greendale Village, cross Van Dorn and continue on King Center. Left on Kingstowne Village Pkwy, just after Littlethorpe Ln take trail to the right.

At trail end, left on Hayfield, left on Manchester, right on Beulah,. **(for 8 miles, continue on Beulah and turn right on Franconia to Edison HS)**. Left on Walker Ln, right on Franconia/Springfield Pkwy, after train track overpass take Right down to Metro, left on path along train tracks. At trail end follow Simmer Cir and take Right on Seatrend Way, right on Franconia Rd. to Edison HS.



Kingstowne Striders Edison High School Route Options
Meet at the South East corner parking lot where you can see the track and ball fields

Exact Meeting Place:

